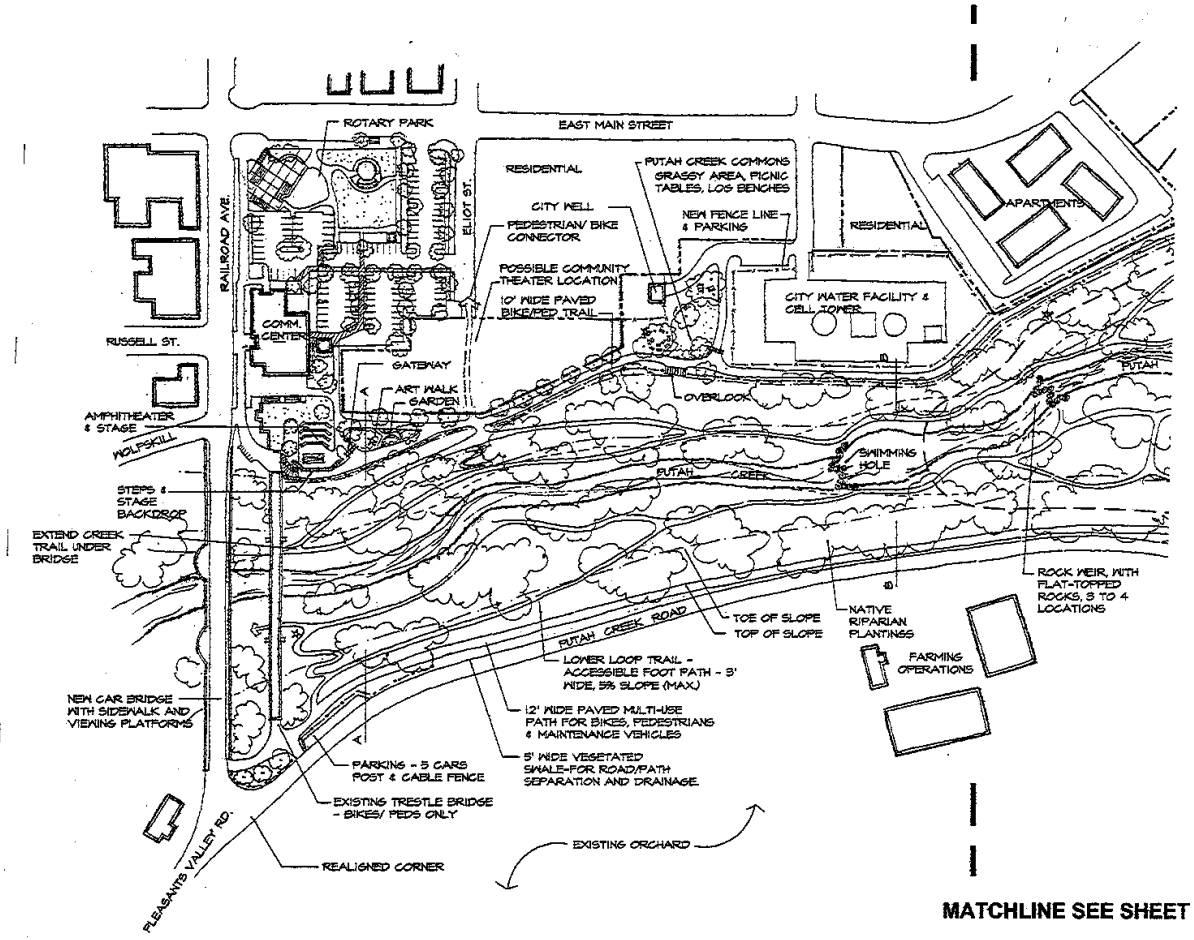

COMMUNITY CENTER & PARK ENTRY

- IMPROVED PEDESTRIAN ACCESS TO CREEK TRAIL
- BACKDROP FOR STAGE PRODUCTIONS
- STEPS FROM TRAIL TO TRESTLE BRIDGE
- STRENGTHEN PEDESTRIAN & BIKE CONNECTIONS
- PAVED ENTRY WALK
- BIKE PARKING
- BENCHES
- GATEWAY TO PARK
- SIGNAGE AND MAP
- BEGIN ART WALK
- COMMUNITY THEATER
- NATURE CENTER
- CREEK ACCESS BELOW CAR BRIDGE
- ACCESS TO LOWER TERRACE & WATER

CITY WATER FACILITY

- IMPROVED ACCESS TO PARK & TRAIL
- HC PARKING
- GRASSY AREA WITH PICNIC TABLES, BENCHES
- GATEWAY AND OVERLOOK
- CAMOUFLAGED CELL TOWER

MATCHLINE SEE SHEET 2

0 30 60 120 180
SCALE IN FEET

PUTAH CREEK NATURE PARK - DRAFT MASTER PLAN

CITY OF WINTERS

SHEET 1 OF 3
OCTOBER 2007

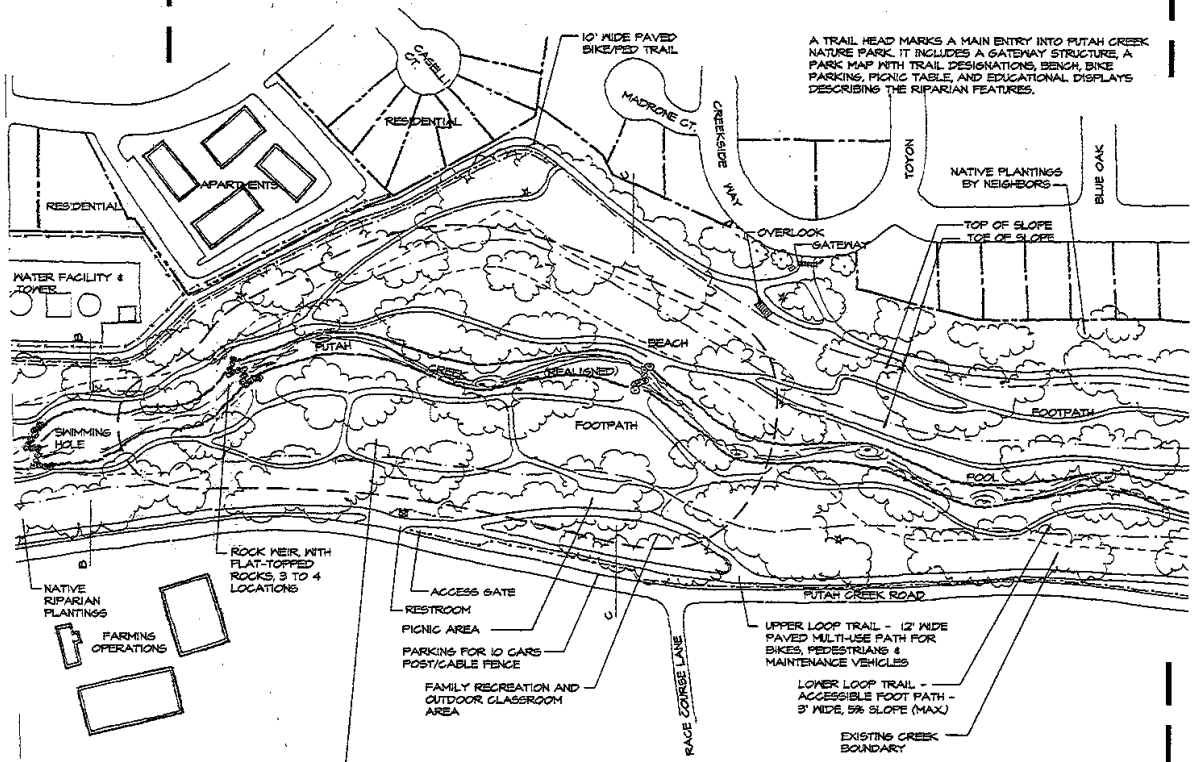

PUTAH CREEK FLATS

THIS AREA PROVIDES THE BEST OPPORTUNITY FOR THE PUBLIC TO EXPERIENCE A RIPARIAN NATURE PARK. IT INCLUDES ACCESSIBLE WALKING TRAILS, ACCESS TO THE WATER, PICNIC SPOTS, SIGNAGE, DEMONSTRATION PLANTINGS, NESTING BOXES, AND FISHING BANKS. A SERIES OF ROCK WIERS ARE PLACE ACROSS THE CREEK TO AERATE TEH WATER, DEVELP SOME DEEPER POOLS AND PROVIDE SPOTS FOR FOOT CROSSINGS IN LOW WATER.

PUTAH CREEK "FLATS"

THIS IS THE WIDEST PORTION OF THE CREEK BED. BY EXPANDING ON THE EXISITNG CONDITIONS THIS 4 ACRE AREA IS LARGE ENOUGH FOR RECREATIONAL AND EDUCATIONAL. THOSE WHO WANT TO EXPERIENCE THE CREEK - FAMILIES, COMMUNITY EVENTS, SCHOOL TRIPS THE

FAMILY RECREATION AREA

- WIDE, LOWER TERRACE
- PICNIC TABLES
- ACCESSIBLE TRAILS
- FISHING SPOTS
- ROCK CROSSINGS
- SHADY AREAS
- OPEN VIEWS & ACCESS TO THE WATER
- HC PARKING SPACES
- SIGNAGE AND MAP
- DOG POOP STATIONS
- TRASH CANS
- TOILET OR PORTA-POTTY
- LIMITED PARKING ALONG PUTAH CREEK ROAD

OUTDOOR CLASSROOM

- RESERVABLE GATHERING AREA FOR OUTDOOR STUDIES
- ALL EDUCATION AREAS ARE ACCESSIBLE
- PICNIC TABLES
- 'RANGER STYLE' SEATING AREA
- TRAILS
- SIGNAGE

HISTORY AND LITERATURE

- CREEK HISTORY
- WINTERS' HISTORY
- NATIVE AMERICAN
- EMIGRATION
- EARTHQUAKES
- AGRICULTURE
- POETRY

SCIENCE

- RIPARIAN HABITAT
- CREEK GEOMORPHOLOGY
- PLANT REVEGETATION
- FISH HABITAT
- CRITTERS
- SOIL

ART

- NATURE MOTIFS
- LOCAL MATERIALS FROM THE CREEK
- COLORS AND DYES
- LANDSCAPES
- PATTERNS

MATCHLINE - SEE SHEET 1

MATCHLINE - SEE SHEET 3

0 30 60 120 180
SCALE IN FEET

PUTAH CREEK NATURE PARK - DRAFT MASTER PLAN

CITY OF WINTERS

SHEET 2 OF 3
OCTOBER 2007

COMMUNITY GATEWAYS

- GATEWAY AT TRAILHEAD
- BENCH
- TRASH CANS
- SIGNAGE AND MAP
- EDUCATIONAL DISPLAYS

TRAILS

UPPER TRAIL
- CONNECTS TO CITY STREETS AND OPEN SPACES
- PAVED MULTI-USE TRAIL - MINIMUM 10' WIDE - BIKES, PEDESTRIANS, SERVICE VEHICLES
- RESPECTS RESIDENTIAL PRIVACY
- LOOPED TRAIL - CONNECTS NORTH AND SOUTH BANKS
- ACCESSIBLE - LESS THAN 5% SLOPE
- OVERLOOKS WITH BENCHES
- TWO PEDESTRIAN BRIDGES
- FUTURE EXTENSION EASTERLY UNDERNEATH I-505
- NO LIGHTS
- DOGGIE STATIONS

LOWER TRAIL
- UNPAVED PATHS - CITY TO RESLADE PATHS EACH SPRING
- ACCESSIBLE - LESS THAN 5% SLOPE
- PATHS LEAD TO WATER'S EDGE
- ACCESSIBLE UPPER & LOWER TRAIL CONNECTIONS

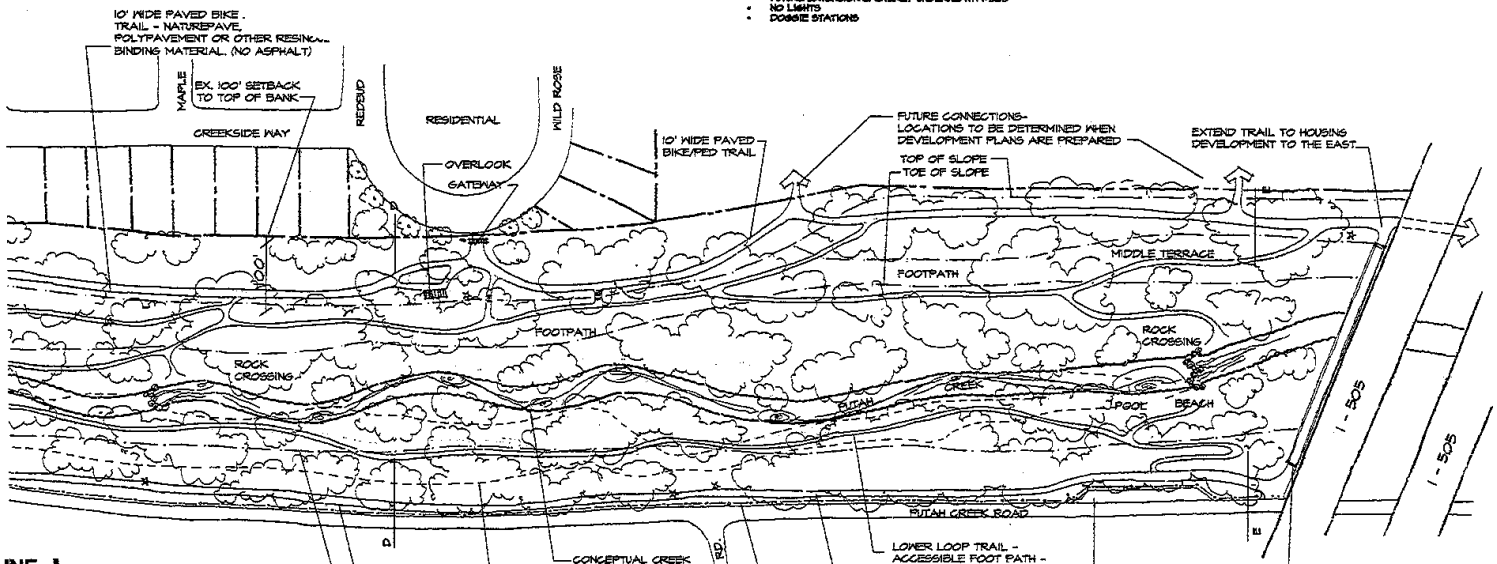

MATCHLINE - SEE SHEET 2

RIPARIAN PLANTINGS

LOWER TERRACE	TRANISITION	UPPER TERRACE
ALDER	BLACK WALNUT	BLACK OAK
BOX ELDER	BOX ELDER	BALCK WALNUT
BUTTON WILLOW	GRASSES	CALIFORNIA SYCAMORE
COLLTONWOOD	OREGON ASH	COFFEEBERRY
DUTCHMAN'S PIPE	REDBUD	ELDERBERRY
GRASSES	TOYON VALLEY OAK	GRASSES
OREGON ASH	WILD GRAPE	INTERIOR LIVE OAK
WILD GRAPE	WILD ROSE	REDBERRY
WILLOW		TOYON VALLEY OAK
CATTAILS		WILD ROASE
TULES		

PUTAH CREEK NATURE PARK - DRAFT MASTER PLAN

CITY OF WINTERS

SHEET 3 OF 3
OCTOBER 2007
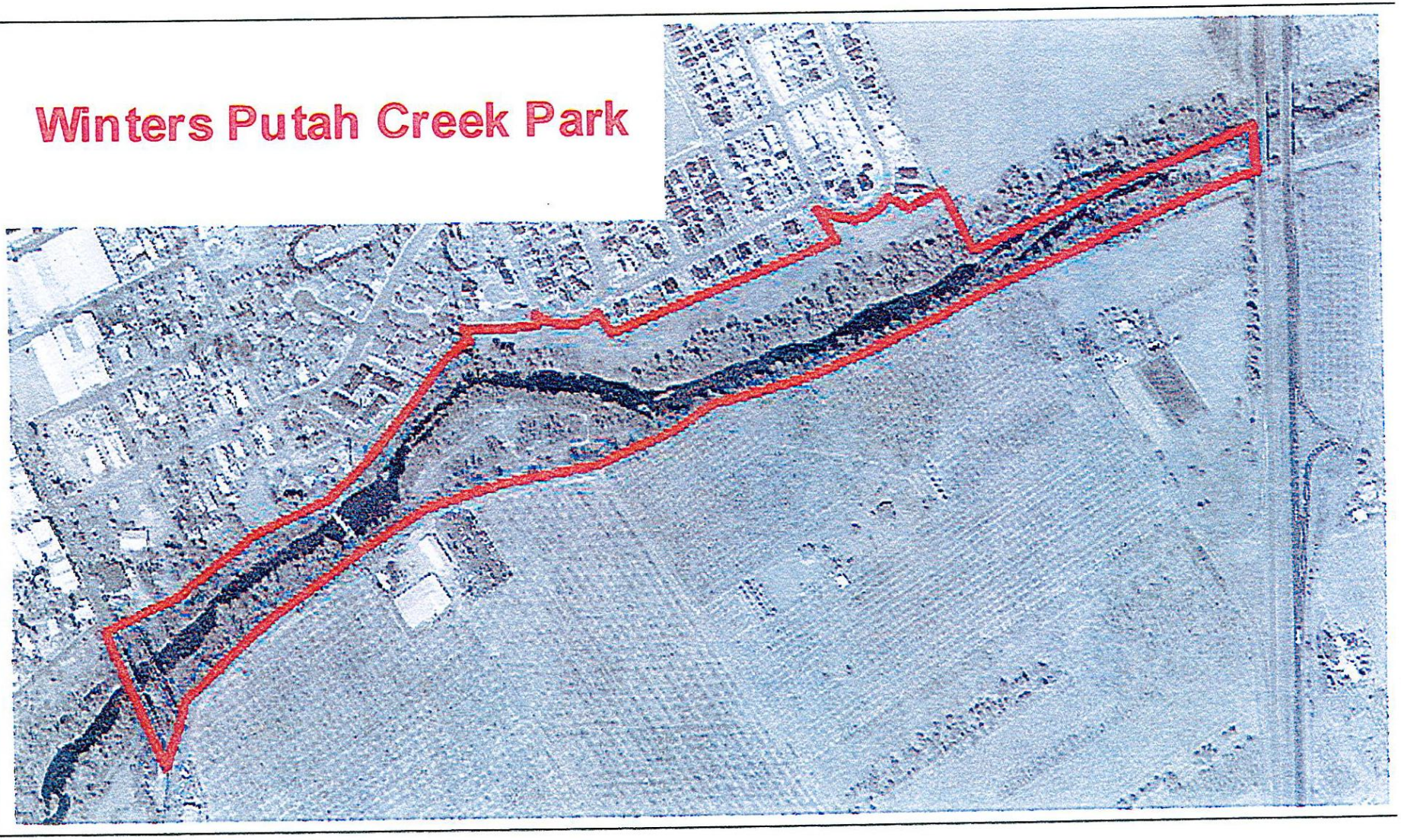
Winters Putah Creek Park